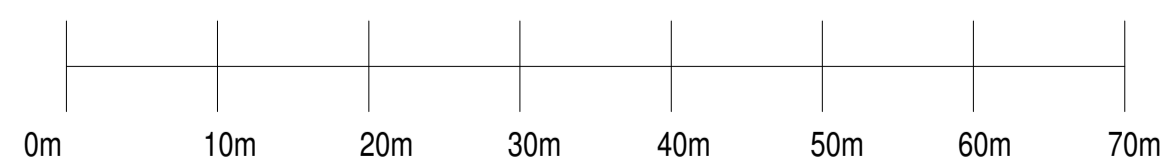
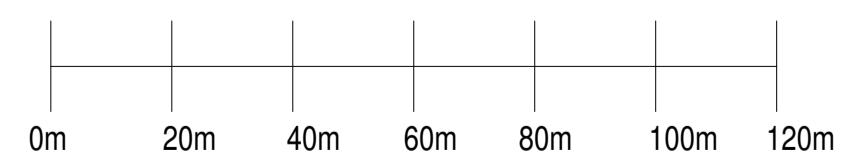




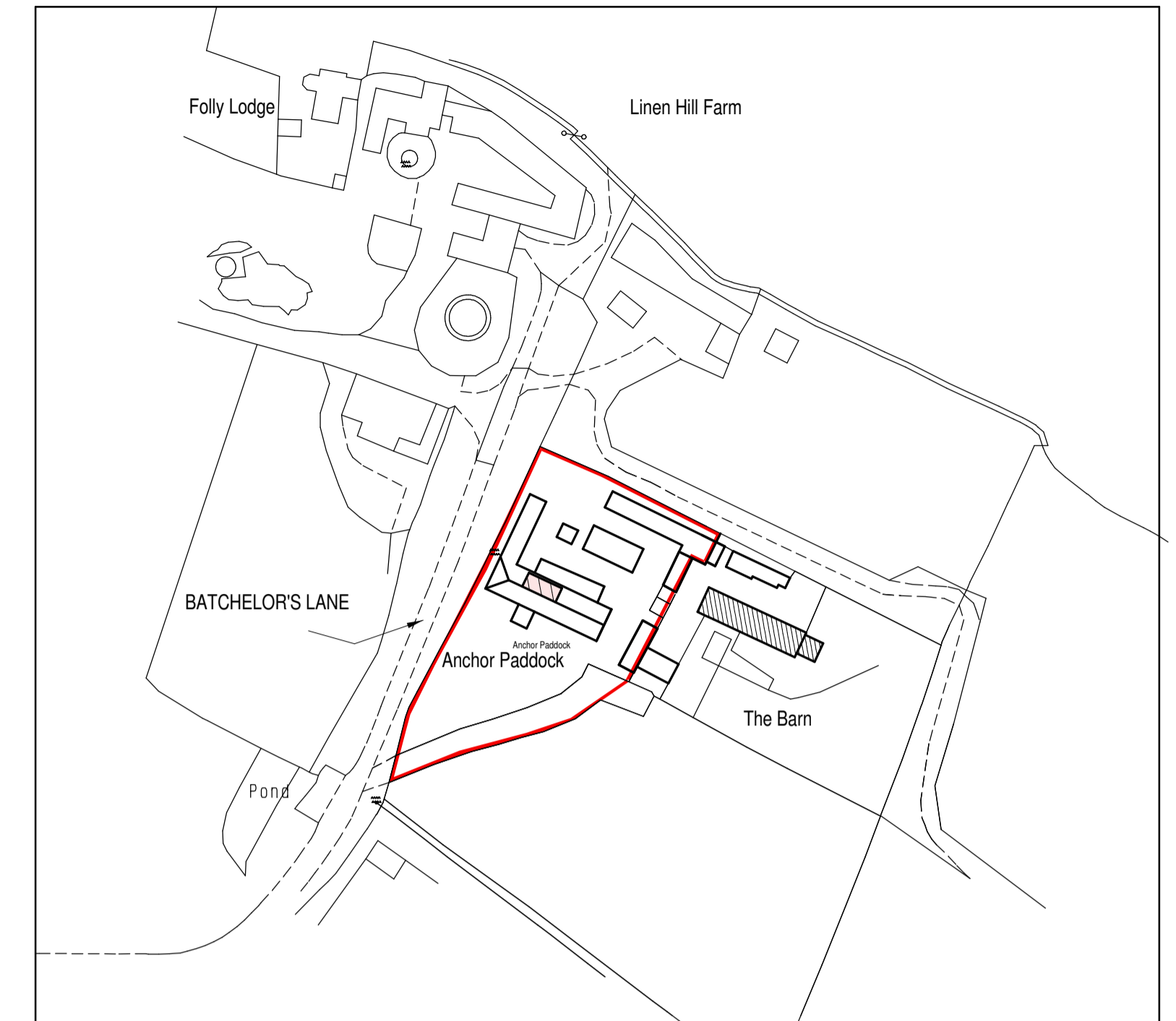
Site Plan 1:500



1:500 scale bar at A1



1:1250 scale bar at A1



Ordnance Survey (c) Crown Copyright 2020. All rights reserved. Licence number 100022432

Location Plan 1:1250



PROPOSED ALTERATIONS TO BARN AT
ANCHOR PADDOCK, BATCHELORS LANE,
HOLTWOOD, Nr. WIMBORNE, DORSET.

SITE & LOCATION PLANS

(Planning: sheet 2 of 2)

DRAWN BY:	J.G.H.
DRAWING NO:	4419: A-3
DATE:	AUGUST 2022
SCALE:	1:500 & 1:1250

NOTE:
1. WORK TO FIGURED DIMENSIONS ONLY. DO NOT SCALE FROM DRAWINGS. SPECIFIC DIMENSIONS AVAILABLE ON REQUEST.
2. NO THIRD PARTY LIABILITY IS GIVEN. SALE OF PROPERTY DOES NOT TRANSFER RIGHTS OF USE. AVAILABLE ON AGREEMENT.
3. COPYRIGHT EXISTS ON ALL DRAWINGS. NO REPRODUCTION IN ANY FORM IS PERMITTED WITHOUT PRIOR CONSENT.
4. ALL WORK COMMENCED PRIOR TO FORMAL BUILDING REGULATION AND / OR PLANNING APPROVAL IS ENTIRELY AT CONTRACTORS' / CLIENT'S OWN RISK.
5.

harriplan	
CHARTERED BUILDING ENGINEERS	
25 ABBOTT ROAD, CHARMINSTER	
BOURNEMOUTH BH9 1EU. TEL/FAX 01202 549 590	
E-Mail: jon@harriplan.com	JON HARRISON M.C.A.B.E.

